



Start **7055 Dutchland Blvd
Middletown, OH 45044**

End **1733 N Gettysburg Ave
Dayton, OH 45427**

Travel **34.7 mi – about 42 mins**

Save trees. Go green!
Download Google Maps on your phone at google.com/gmm



A **7055 Dutchland Blvd
Middletown, OH 45044**

Drive: 34.7 mi – about 42 mins

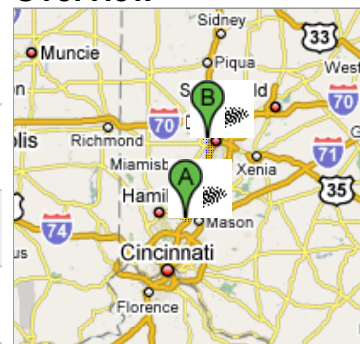
- | | | |
|---|--|--------------------|
| | 1. Head north on Dutchland Blvd toward Dutchland Pkwy | 0.1 mi |
| ➔ | 2. Turn right at Dutchland Pkwy | 0.5 mi
1 min |
| ➔ | 3. Turn right at Yankee Rd | 0.4 mi
1 min |
| ➔ | 4. Turn right at Cincinnati Dayton Rd | 0.3 mi
1 min |
| ⬅ | 5. Turn left to merge onto Michael a Fox Hwy/OH-129 E toward Dayton/Cincinnati/I-75 | 1.0 mi
2 mins |
| | 6. Take the ramp onto I-75 N | 28.6 mi
28 mins |
| | 7. Take exit 52B to merge onto US-35 W toward Eaton | 1.2 mi
2 mins |
| | 8. Take the Western Ave exit | 0.1 mi |
| ➔ | 9. Keep right at the fork, follow signs for Western Ave N and merge onto S James H McGee Blvd/S Western Ave
Continue to follow S James H McGee Blvd | 2.5 mi
6 mins |
| ⬅ | 10. Turn left at N Gettysburg Ave | 46 ft |

B **1733 N Gettysburg Ave
Dayton, OH 45427**

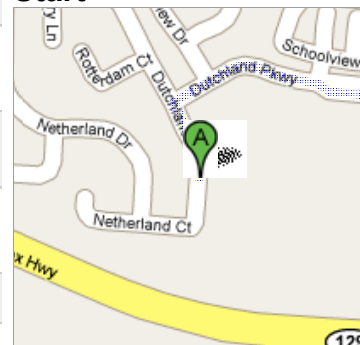
These directions are for planning purposes only. You may find that construction projects, traffic, or other events may cause road conditions to differ from the map results.

Map data ©2008 NAVTEQ™

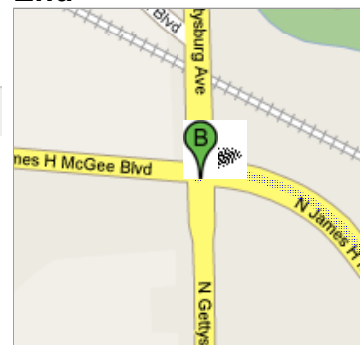
Overview



Start



End



Map data ©2008 NAVTEQ™