



Start **Liberty Junior High School**
7055 Dutchland Blvd, OH 45044

End **901 Hoadley Ave**
Hamilton, OH 45015

Travel **14.1 mi – about 24 mins**

Save trees. Go green!

Download Google Maps on your phone at google.com/gmm



A Liberty Junior High School
7055 Dutchland Blvd, OH 45044

Drive: 14.1 mi – about 24 mins

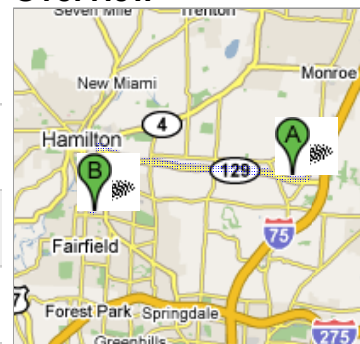
- | | | |
|---|---|-------------------|
| | 1. Head north on Dutchland Blvd toward Dutchland Pkwy | 0.1 mi |
| ➔ | 2. Turn right at Dutchland Pkwy | 0.5 mi
1 min |
| ➔ | 3. Turn right at Yankee Rd | 0.4 mi
1 min |
| ➔ | 4. Turn right at Cincinnati Dayton Rd | 0.1 mi
1 min |
| ➔ | 5. Turn right to merge onto Michael a Fox Hwy/ OH-129 W toward Hamilton
Continue to follow OH-129 W | 9.3 mi
11 mins |
| ← | 6. Turn left at S Erie Blvd | 1.6 mi
4 mins |
| ← | 7. Slight left at Dixie Hwy | 1.1 mi
2 mins |
| ➔ | 8. Turn right at Bishop Ave | 0.3 mi
1 min |
| ➔ | 9. Turn right at Rose Ave | 331 ft |
| ← | 10. Turn left at St Clair Ave | 0.3 mi
1 min |
| ← | 11. Turn left at Van Hook Ave | 0.2 mi
1 min |

B 901 Hoadley Ave
Hamilton, OH 45015

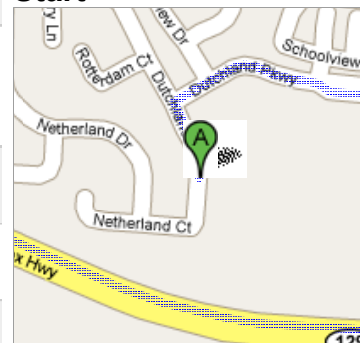
These directions are for planning purposes only. You may find that construction projects, traffic, or other events may cause road conditions to differ from the map results.

Map data ©2008 NAVTEQ™

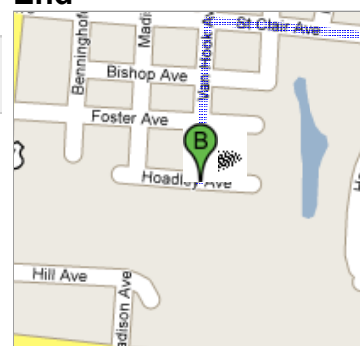
Overview



Start



End



Map data ©2008 NAVTEQ™