



Start **7055 Dutchland Blvd**
Middletown, OH 45044
 End **8910 Fontainbleau Terrace**
Cincinnati, OH 45231
 Travel **19.1 mi – about 29 mins**

Save trees. Go green!

Download Google Maps on your phone at google.com/gmm



A **7055 Dutchland Blvd**
Middletown, OH 45044

Drive: 19.1 mi – about 29 mins

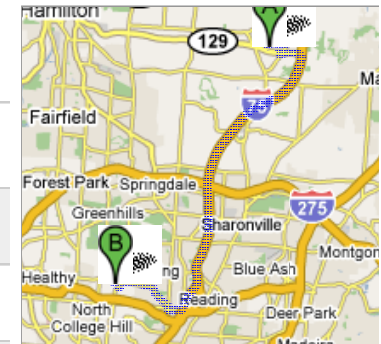
- | | | |
|---|---|--------------------|
| | 1. Head north on Dutchland Blvd toward Dutchland Pkwy | 0.1 mi |
| ➔ | 2. Turn right at Dutchland Pkwy | 0.5 mi
1 min |
| ➔ | 3. Turn right at Yankee Rd | 0.4 mi
1 min |
| ➔ | 4. Turn right at Cincinnati Dayton Rd | 0.3 mi
1 min |
| ⬅ | 5. Turn left to merge onto Michael a Fox Hwy/OH-129 E toward Dayton/Cincinnati/I-75 | 0.6 mi
2 mins |
| | 6. Merge onto I-75 S via the ramp to Cincinnati | 13.2 mi
13 mins |
| | 7. Take exit 10 for Galbraith Rd toward OH-126/Ronald Reagan Cross Co Hwy | 0.2 mi |
| ➔ | 8. Keep right at the fork, follow signs for Galbraith Rd W and merge onto E Galbraith Rd | 0.6 mi
3 mins |
| ➔ | 9. Turn right at Vine St | 0.2 mi
1 min |
| ⬅ | 10. Turn left at Compton Rd | 2.4 mi
5 mins |
| ⬅ | 11. Turn left at Winton Rd | 0.3 mi
1 min |
| ➔ | 12. Turn right at Fontainbleau Terrace | 0.3 mi
1 min |

B **8910 Fontainbleau Terrace**
Cincinnati, OH 45231

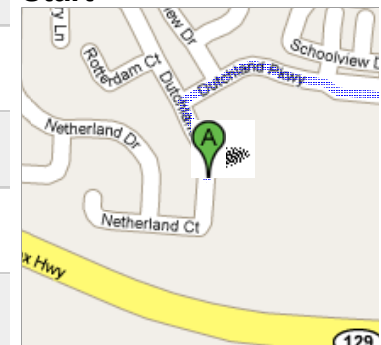
These directions are for planning purposes only. You may find that construction projects, traffic, or other events may cause road conditions to differ from the map results.

Map data ©2008 NAVTEQ™

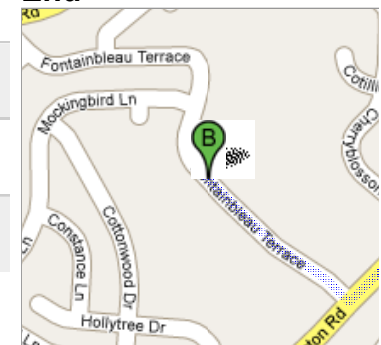
Overview



Start



End



Map data ©2008 NAVTEQ™