



Start **Liberty Junior High School**  
**7055 Dutchland Blvd, OH 45044**  
 End **1231 W Kemper Rd, Cincinnati, OH**  
**45240**

Travel **15.0 mi – about 21 mins**

**Save trees. Go green!**

Download Google Maps on your phone at [google.com/gmm](http://google.com/gmm)



**A** **Liberty Junior High School**  
**7055 Dutchland Blvd, OH 45044**

Drive: 15.0 mi – about 21 mins

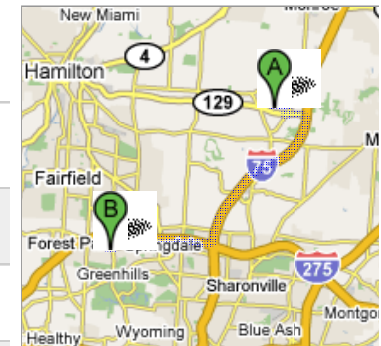
- |   |   |                  |
|---|---|------------------|
|   | 1. Head north on <b>Dutchland Blvd</b> toward <b>Dutchland Pkwy</b>   | 0.1 mi           |
| ➔ | 2. Turn <b>right</b> at <b>Dutchland Pkwy</b>   | 0.5 mi<br>1 min  |
| ➔ | 3. Turn <b>right</b> at <b>Yankee Rd</b>  | 0.4 mi<br>1 min  |
| ➔ | 4. Turn <b>right</b> at <b>Cincinnati Dayton Rd</b>   | 0.3 mi<br>1 min  |
| ⬅ | 5. Turn <b>left</b> to merge onto <b>Michael a Fox Hwy/OH-129 E</b> toward <b>Dayton/Cincinnati/I-75</b>                              | 0.6 mi<br>2 mins |
|   | 6. Merge onto <b>I-75 S</b> via the ramp to <b>Cincinnati</b>   | 7.0 mi<br>7 mins |
|   | 7. Take exit <b>16</b> to merge onto <b>I-275 W</b> toward <b>Indianapolis/I-74</b>   | 4.3 mi<br>5 mins |
|   | 8. Take exit <b>39</b> for <b>Winton Rd</b>   | 0.6 mi<br>1 min  |
|   | 9. Follow signs for <b>Greenhills/Forest Park</b> and merge onto <b>S Gilmore Rd/Winton Rd</b><br>Continue to follow <b>Winton Rd</b> | 1.0 mi<br>2 mins |
| ➔ | 10. Turn <b>right</b> at <b>W Kemper Rd</b>   | 0.1 mi           |

**B** **1231 W Kemper Rd, Cincinnati, OH 45240**

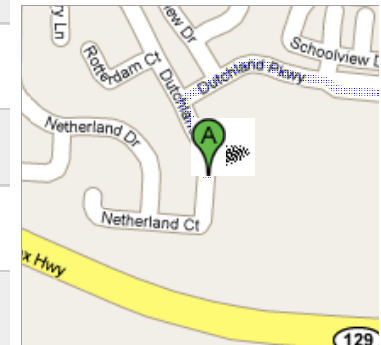
These directions are for planning purposes only. You may find that construction projects, traffic, or other events may cause road conditions to differ from the map results.

Map data ©2008 NAVTEQ™

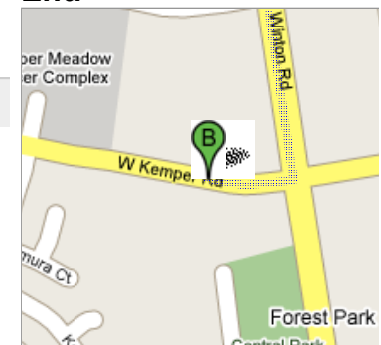
## Overview



## Start



## End



Map data ©2008 NAVTEQ™